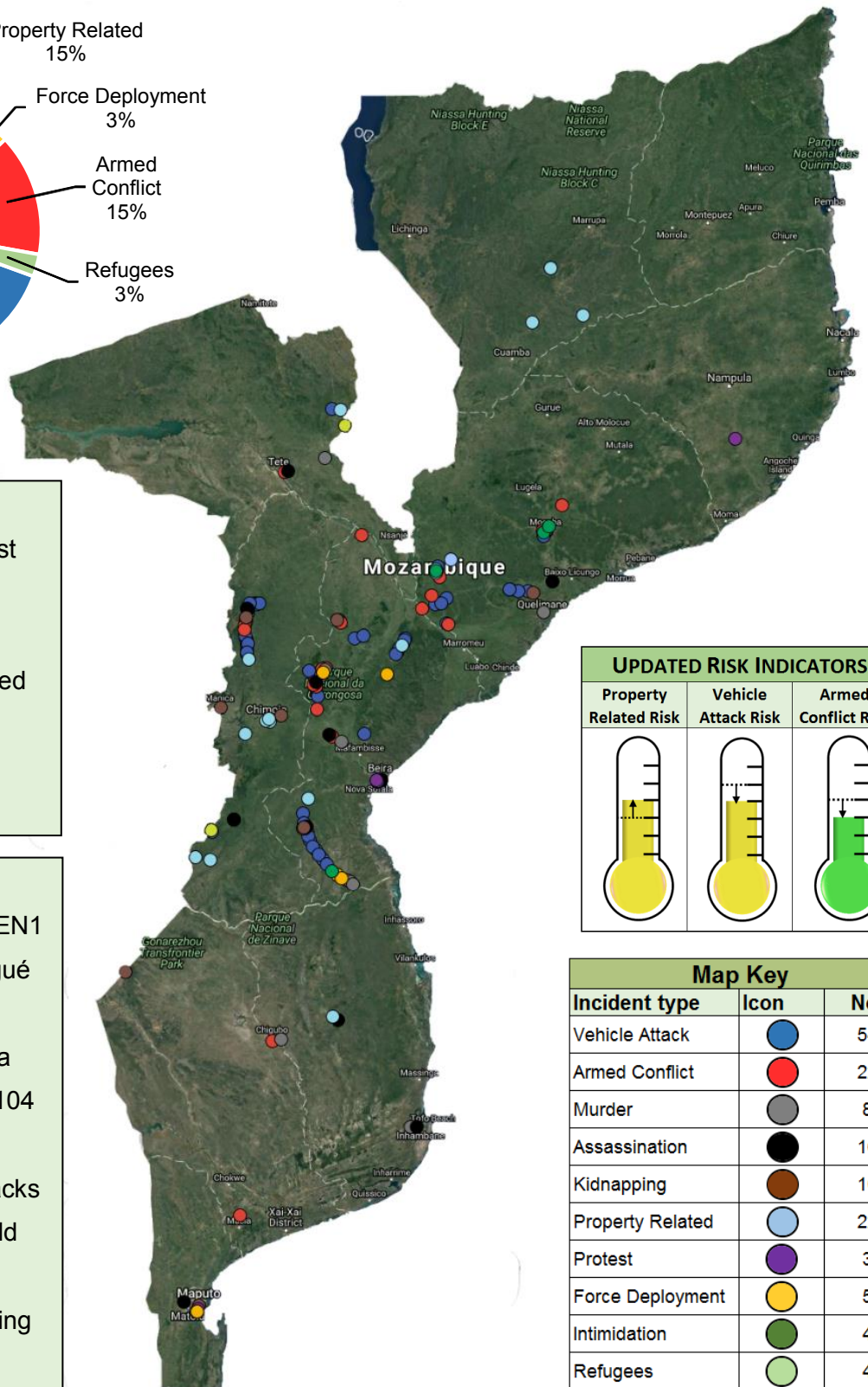
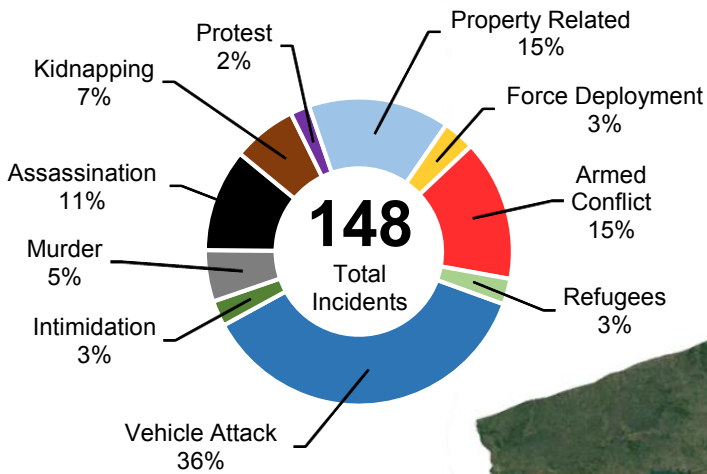


## 2016 MOZAMBIQUE INCIDENT MAP

This map includes all incidents in Mozambique from 01 January to the 12 August 2016



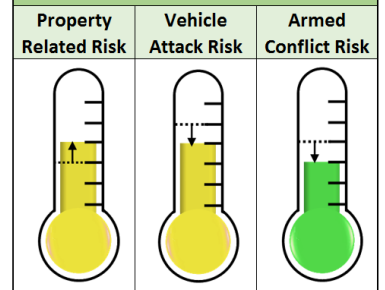
### Incident Trends:

Between 26 June 2016 and 12 August 2016 the number of incidents has increased by 46%. The greatest increase was shown in property related incidents while the ratio of vehicle attacks and armed conflicts has decreased noticeably.











### Recommendations:

Current hotspot travel areas are the EN1 between the Save River and Muxungué (Sofala), the 102 in the Bárúè district (Manica), the EN7 between Chimuara and Quelimane (Zambezia) and the 104 and roads in and around Mocuba (Zambezia). Due to the nature of attacks it is further advised that busses should not be utilised and additional precautions should be taken if travelling with cash or healthcare supplies.

### UPDATED RISK INDICATORS



### Map Key

Incident type	Icon	No.
Vehicle Attack		54
Armed Conflict		22
Murder		8
Assassination		16
Kidnapping		10
Property Related		22
Protest		3
Force Deployment		5
Intimidation		4
Refugees		4